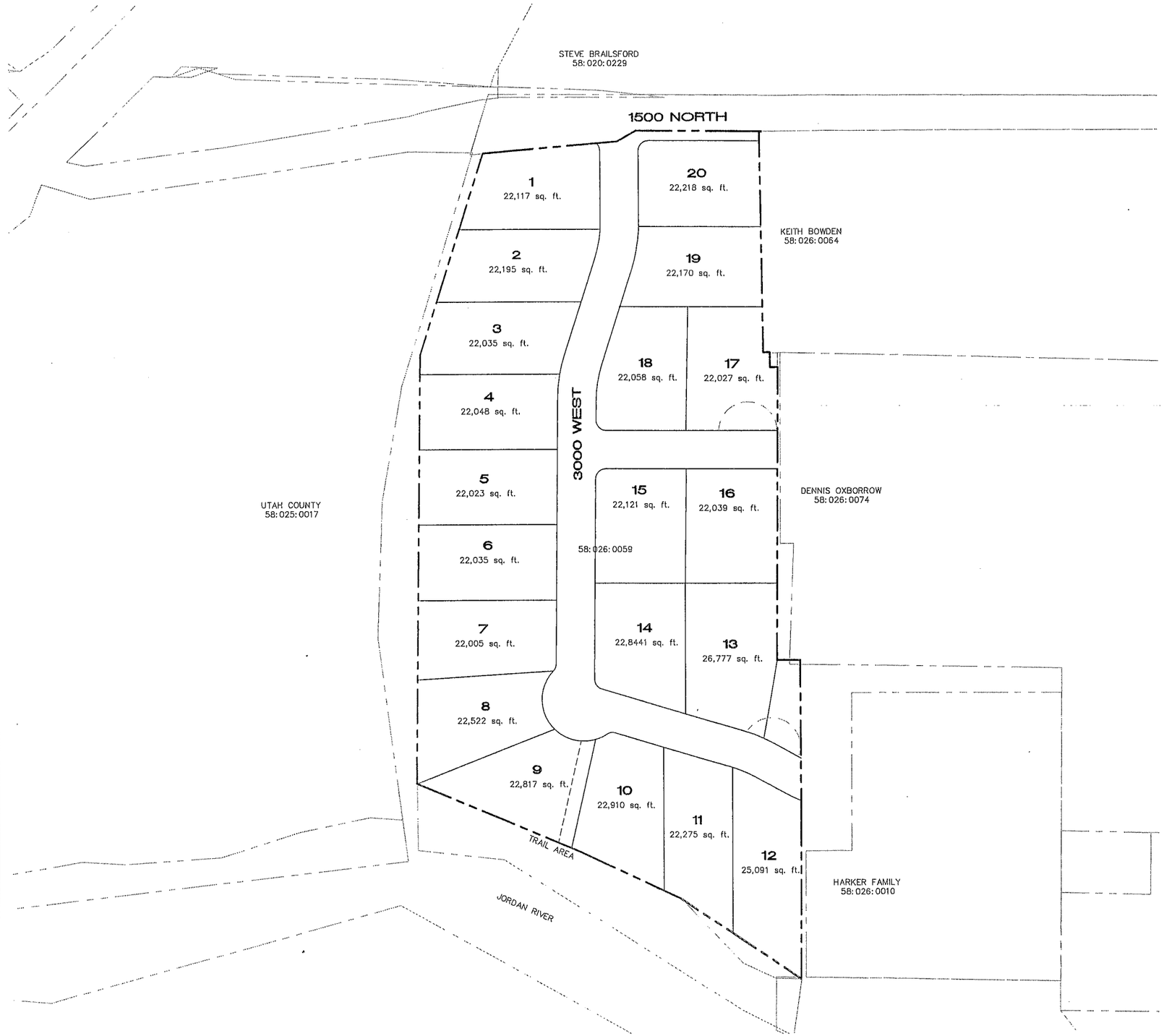

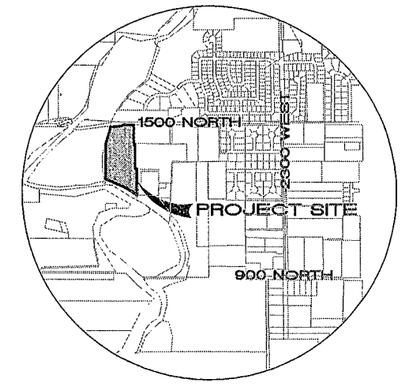

VICINITY MAP

LAND USE:	
PROJECT AREA=	12.51 ACRES
ZONING=	R-1-22
TOTAL LOTS=	20 LOTS
OVERALL DENSITY=	1.60 LOTS PER ACRE

RECEIVED
JAN 14 2016
LEHI CITY

0 80 160 240

(24"x36")
SCALE: 1" = 80'
(11"x17")
SCALE: 1" = 160'

REVISIONS			
NO.	DATE	DESCRIPTION	BY
1			
2			
3			
4			

J:\CADENCE HOMES\peterson\dwg\Concept.dwg

DESIGNED BY:	TGT
DRAWN BY:	TJT
CHECK BY:	TGT
DATE:	12/11/2015
COGO FILE:	

TRANE ENGINEERING, P.C.
CONSULTING ENGINEERS AND LAND SURVEYORS
27 EAST MAIN LEHI, UTAH 84043 (801) 768-4544

LEHI, UTAH

1500 NORTH ALLRED
A RESIDENTIAL SUBDIVISION

CONCEPT

JOB CHBROS

SHEET NO. 1 OF 1

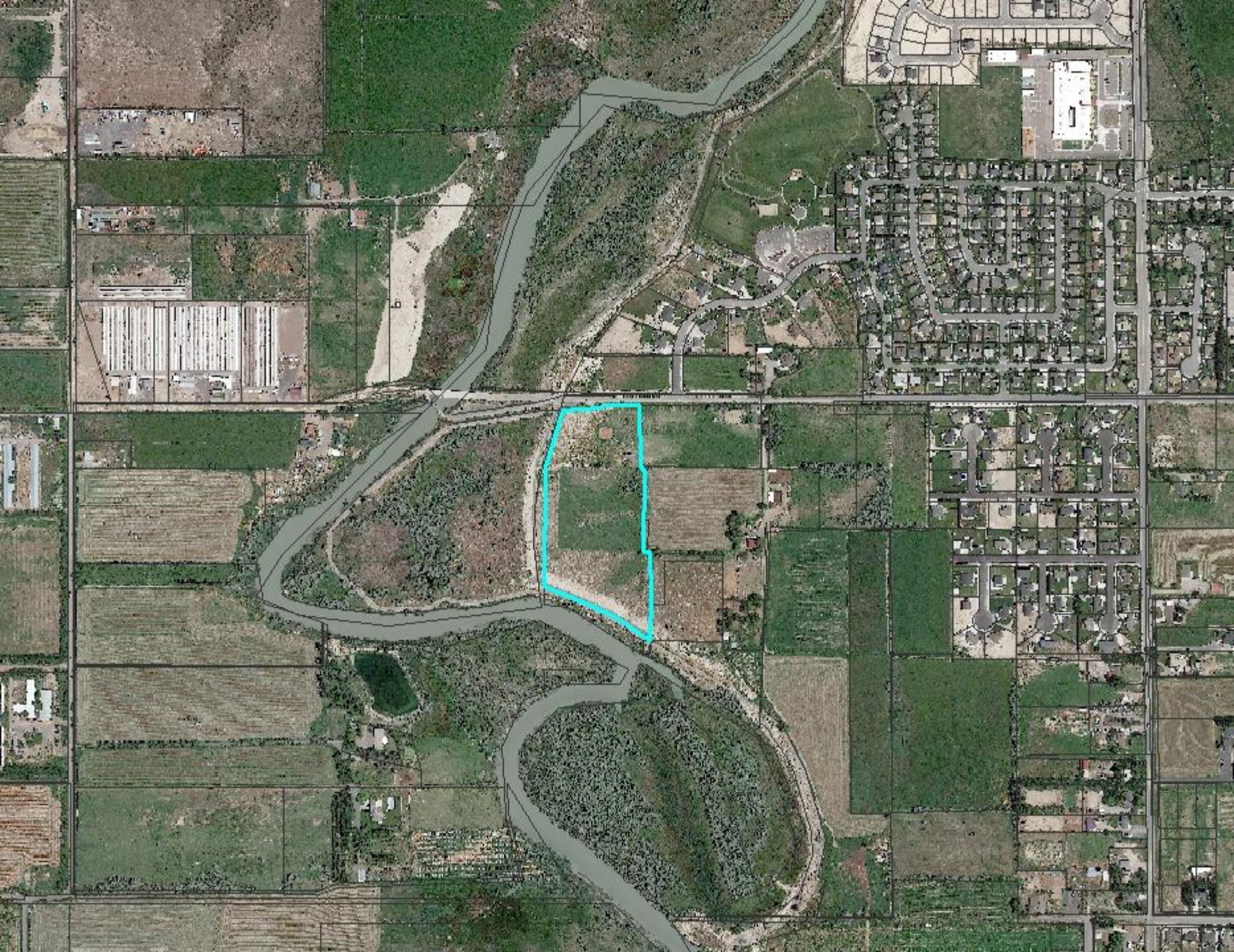



POSTED

LAND FOR SALE
12.5 Acres
realtypath
JODY TUFT
801-347-4591